
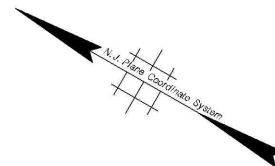


**NEW JERSEY  
DEPARTMENT OF TRANSPORTATION**















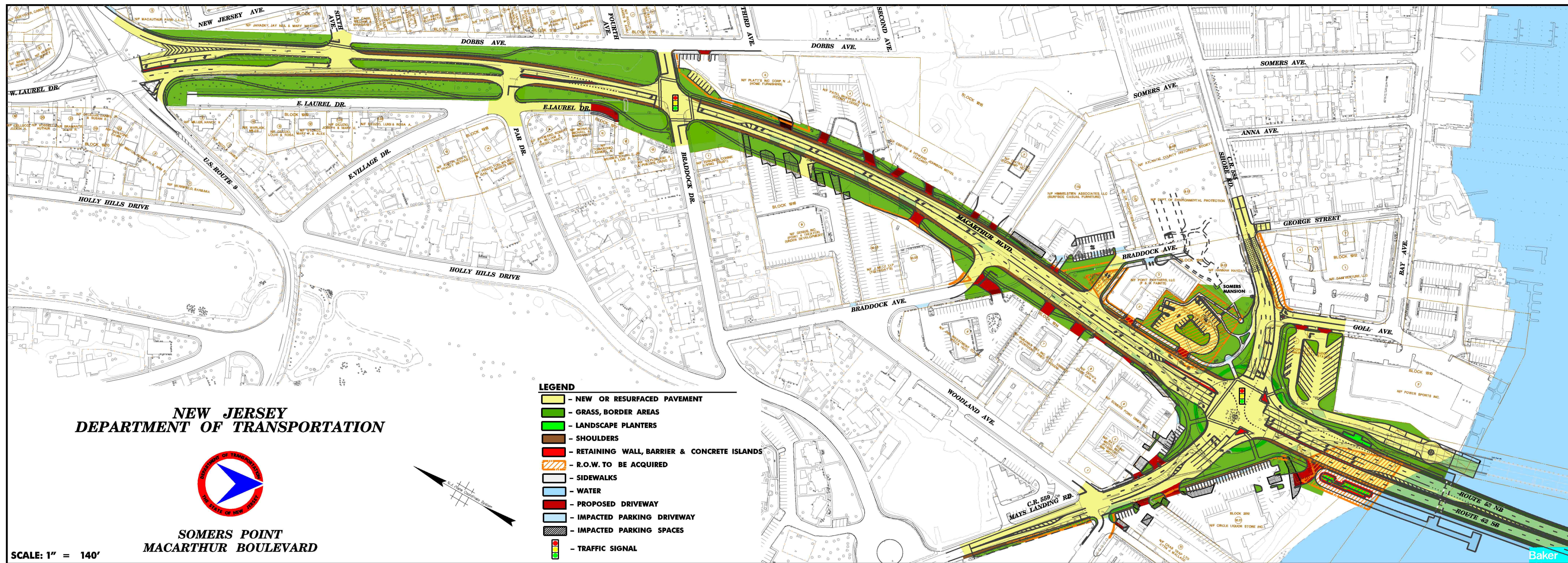
**SOMERS POINT  
MACARTHUR BOULEVARD**

SCALE: 1" = 140'



**LEGEND**

-  - NEW OR RESURFACED PAVEMENT
-  - GRASS, BORDER AREAS
-  - LANDSCAPE PLANTERS
-  - SHOULDERS
-  - RETAINING WALL, BARRIER & CONCRETE ISLANDS
-  - R.O.W. TO BE ACQUIRED
-  - SIDEWALKS
-  - WATER
-  - PROPOSED DRIVEWAY
-  - IMPACTED PARKING DRIVEWAY
-  - IMPACTED PARKING SPACES
-  - TRAFFIC SIGNAL



UPDATED FEBRUARY 2007

Baker